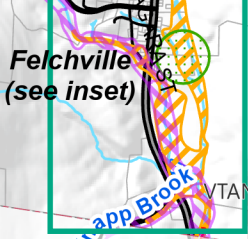
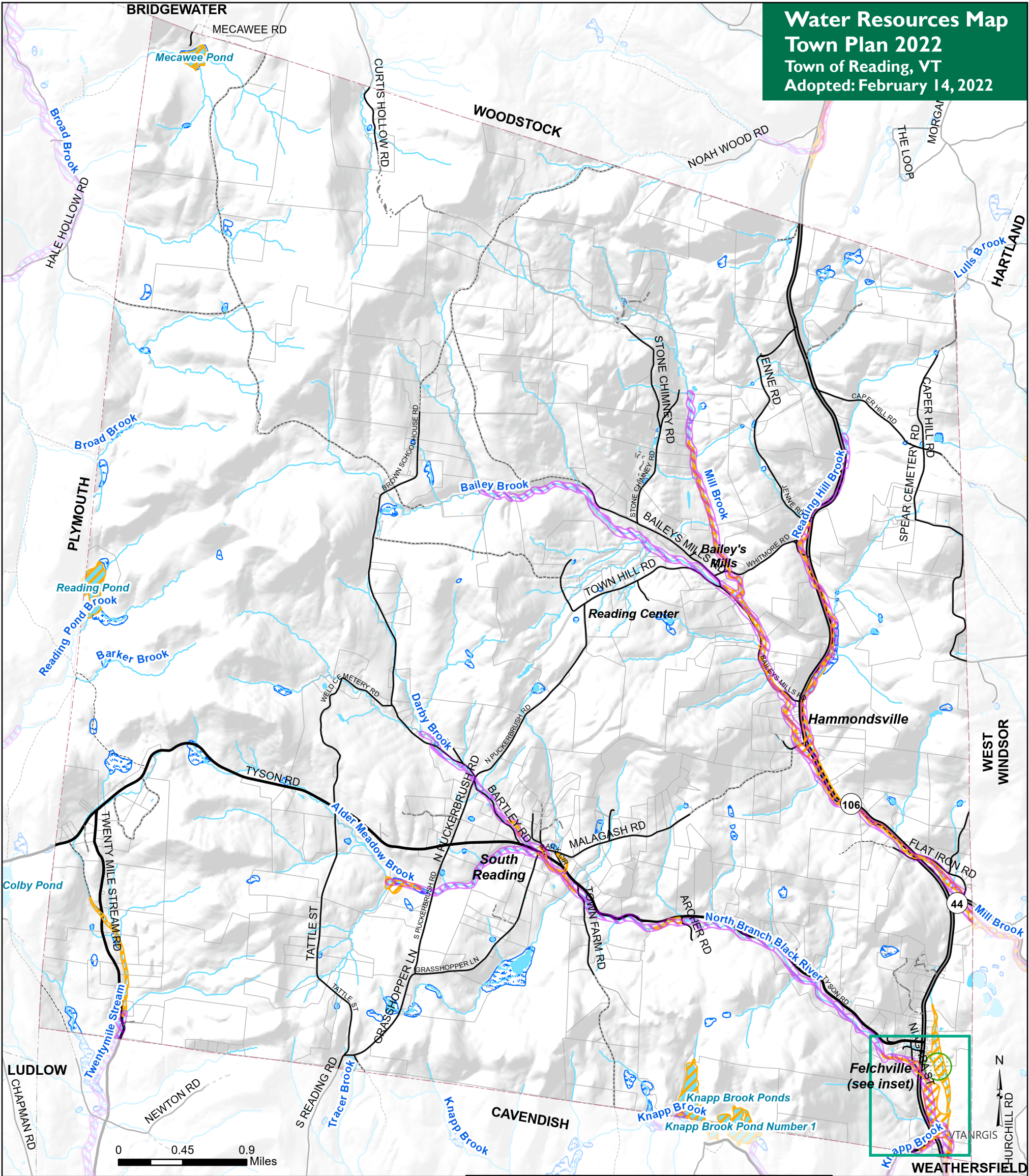
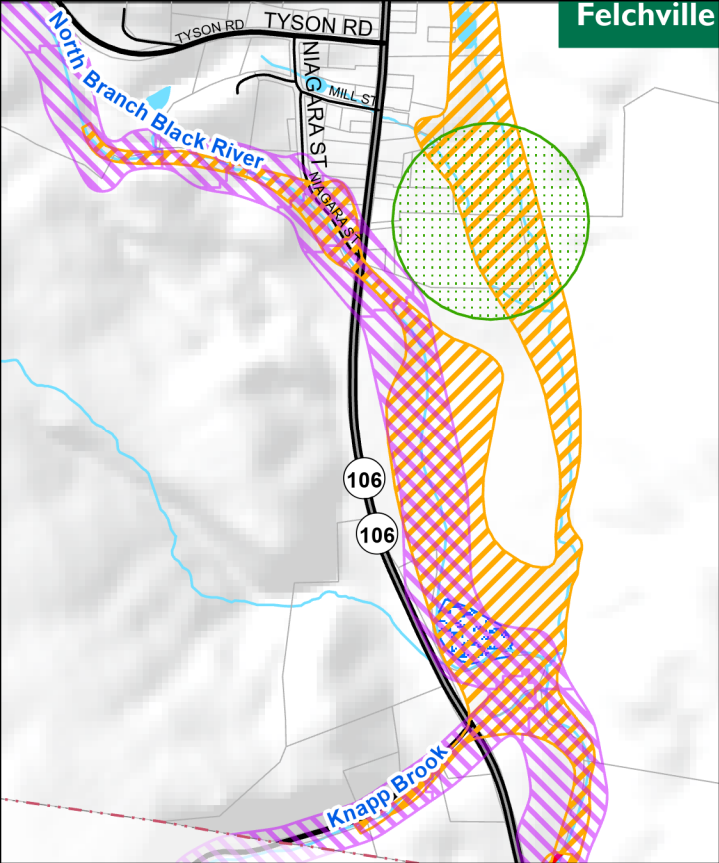


Water Resources Map
Town Plan 2022
 Town of Reading, VT
 Adopted: February 14, 2022



- Groundwater Protection Area
- River Corridor
- Floodway
- Floodplain
- VT Significant Wetlands
- VT State Highway
- Class 2 Town Highway
- Class 3 Town Highway
- Class 4 Town Highway
- Legal Trail
- Private Road
- Lake or Pond
- River or Stream
- Parcels (Reading only)
- Town Boundary

Notes:
 The groundwater protection area is for the Elementary School well.
 There are no surface water protection areas or mapped Class 3 Vermont significant wetlands within town.
 The River Corridor Protection (RCP) area was mapped by ANR based on the 2009 Phase 2 Stream Geomorphic Assessment which only looked at the Black River's main tributaries. The RCP area identifies areas at risk for river channel movement over time. These areas are also most likely to experience damage caused by river/ stream erosion.
 The floodplain and floodway were calculated by FEMA. The floodplain shown is for a 100 year flood and is regulated by local flood hazard review. There is no floodway identified by FEMA within town.



VT State Plane, Meters, NAD 83
 Data depicted on this map are for planning purposes only and are based on best available information. Some of the data do not line up.

Data Sources:
 Road centerline (VTrans 2021), Town boundary (VCGI 2016), Waterbodies (VHD 2019), Surface water protection area (ANR 2016), Groundwater Protection Area (ANR 2016), Wetlands (ANR 2016), Flood Hazard Areas (FEMA 2015), River Corridors (ANR 2019), Parcels (VCGI 2018)



Mount Ascutney Regional Commission
 P.O. Box 320, Ascutney, VT 05030
 802-674-9201 www.marvcvt.org

For planning purposes only
 Not for regulatory interpretation
 Map last revised: February 14, 2022