
















Current Land Use and Facilities Map Baltimore Town Plan 2024 - Adopted _____, 2024

Legend

-  Hill/ Mountain Summit
-  Telecommunications Facilities
-  Conserved Lands
-  State Highway
-  Class 2 and 3 Town Highway
-  Class 4 Town Highway
-  Forest Road
-  Legal Trail
-  Private Road
-  Town Office
-  Cemetery
-  Residential
-  Camp
-  Commercial
-  Farm

Notes: There are no transmission lines, telecommunication tower or state highways in town.

Data Sources: Buildings and Sites (E911 VCGI 2022), Telecommunications Towers (VCGI 2020), Conserved Lands (VCGI 2019), Waterbodies (VCGI 2019), Hill/Mountain Summit (Unknown source), Road centerline (VTrans 2021), Town Boundary (VCGI 2016), Aerial (VCGI 2022).

VT State Plane, Meters, NAD 83

Data depicted on this map are for planning purposes only and are based on best available information. Some of the data do not line up.



P.O. Box 320, Ascutney, VT 05030
802-674-9201 www.marcvt.org

For planning purposes only
Not for regulatory interpretation
Drafted May 2023

