























**Watersheds**

**Water Features Map**  
**Town and Village of Ludlow**  
**Municipal Development Plan**  
**Adopted by Town: 10/7/2019**  
**Adopted by Village: 10/8/2019**

-  Dam
  -  Wetland
  -  River Corridor
  -  Surface Water Protection Area
  -  Groundwater Protection Area
  -  Floodway (Zone AE)
  -  Floodplain (Zone A)
  -  Floodplain (Zone AE)
  -  River/ Stream
  -  Lakes/ Ponds
  -  State Highway
  -  Class 1 Town Highway
  -  Class 2 and 3 Town Highway
  -  Class 4 Town Highway
  -  Forest Road, Legal Trail, or Private Road
  -  Railroad
  -  Town and Village Boundary
  -  Boundary
- Watersheds (small map only)**
-  Middle Branch Williams River
  -  North Branch Williams River
  -  Black River
  -  West River

Special Flood Hazard Areas (SFHA), including the Floodway and Floodway Fringe (i.e. Floodplain), are shown on this map for planning purposes only. This is not the official map for regulatory flood hazards.

Data Sources: Dams (ANR 2008), Floodplain and Floodway (Special Flood Hazard Areas) (FEMA 2008), River Corridor (ANR January 2, 2015), Wetlands (VT Significant Wetlands Inventory) (ANR 2010), Groundwater Protection Areas (ANR 2011), Surface Water Protection Areas (ANR 2010), Railroad (VTrans 2014), Waterbodies and watersheds (VHD 2008), Roads (VTrans 2016), Town and Village Boundary (CA 2014).

VT State Plane. Meters, NAD 83  
 Map drawn January 3, 2018

