

















Transportation Map
Town and Village of Ludlow
Municipal Development Plan
Adopted by Town: 10/7/2019
Adopted by Village: 10/8/2019

-  Traffic Signal
-  Park and Ride Lot
-  Bus Stop (SEVT)
-  Bridge or Very Large Culvert
-  Culvert
-  VAST Trail
-  River/ Stream
-  Lakes/ Ponds
-  State Highway
-  Class 1 Town Highway
-  Class 2 and 3 Town Highway
-  Class 4 Town Highway
-  Forest Road, Legal Trail, or Private Road
-  Railroad
-  Town and Village Boundary
-  Boundary

There are no interstate highways, US highways, or airports.

Bus stops for Ludlow Municipal Transit are not mapped.

Data Sources: Traffic Signals (RPC 2010), Park and Ride Lots (RPC 2015), Airports (VTrans 2014), State Bridges and Large Culverts (VTrans 2014), Local Bridges and Culverts (SWCRPC and Town 2014), VAST trails (E911 2012), Public Transit Stops and Routes (Windham Regional Commission 2014), Railroad (VTrans 2014), Waterbodies (VHD 2008), Roads (VTrans 2016), Town and Village Boundary (CA 2014).

VT State Plane. Meters, NAD 83

Map drawn January 3, 2018



SOUTHERN WINDSOR COUNTY
REGIONAL PLANNING COMMISSION
 P.O. Box 320, Ascutney, VT 05030
 802-674-9201 www.swcrpc.org

